








# Bass Lake Preserve

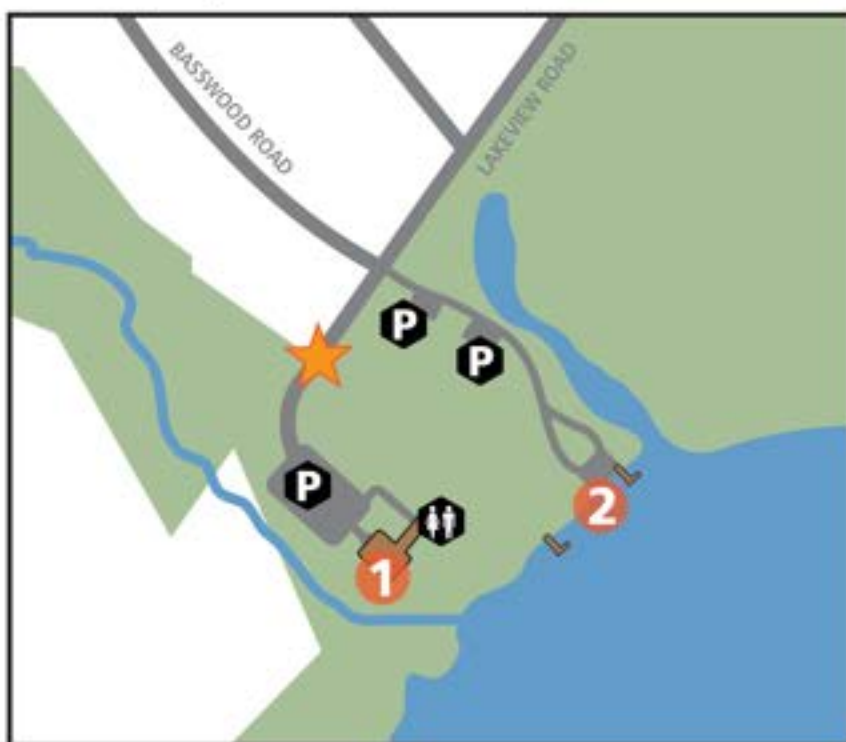
11445 Lakeview Road • Munson Township 44024



## MAP KEY

-  PARK ENTRANCE
-  1 BASS LAKE LODGE
-  2 BOAT LAUNCH & DOCKS
-  RESTROOMS  PARKING

All property within Bass Lake Preserve is protected nature preserve. Public access is permitted for boating, fishing and lodge use. *There are no hiking trails available at this time.*





# Beartown Lakes Reservation

18870 Quinn Road • Auburn/Bainbridge Townships 44023

**MAP KEY**

- PARK ENTRANCE
- NORTH POINT SHELTER
- PLAYGROUND
- OPEN SHELTER
- MINNOW POND SHELTER  
(ROADWAY NOT PLOWED & RESTROOMS  
CLOSED NOV 1 - APRIL 30)
- SLEDDING HILL
- RESTROOMS   PARKING
- FISHING PLATFORM
- SHORELINE FISHING PERMITTED

**TRAIL USAGE**

- ACCESSIBLE TRAIL
- HIKING
- X-COUNTRY SKIING
- HORSES





# Bessie Benner Metzenbaum Park

7940 Cedar Road • Chester Township 44026

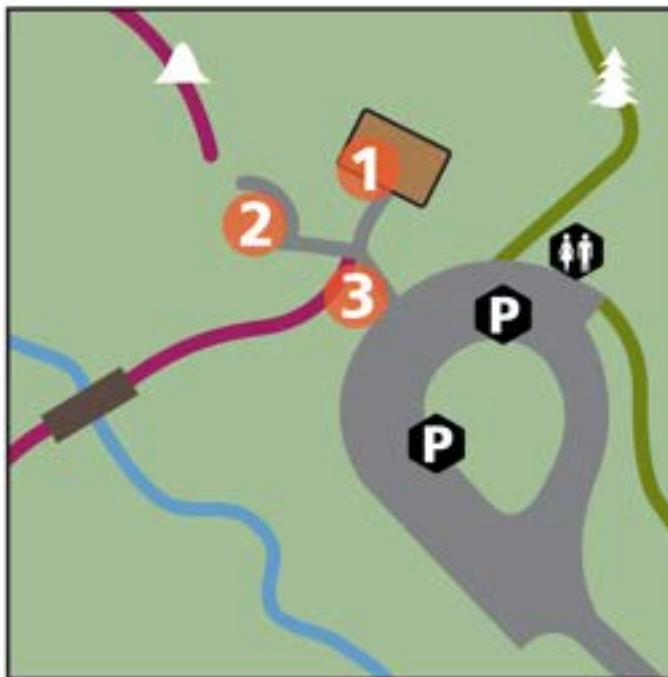


TRAILS		MILES PAVED	
	GRISWOLD CREEK TRAIL	  	0.20 ✓
	EVERGREEN TRAIL	  	0.30 ✓
	SUMMIT TRAIL		0.50



MAP KEY	
	PARK ENTRANCE
	WISTERIA HILL SHELTER
	PLAYGROUND
	PICNIC AREA
	OBSERVATION DECK
	RESTROOMS
	PARKING

TRAIL USAGE	
	ACCESSIBLE TRAIL
	HIKING
	X-COUNTRY SKIING







## Big Creek Park

9160 Robinson Road • Chardon Township 44024



FAUCET AVAILABLE YEAR-ROUND AT BACK OF BUILDING BY AMPHITHEATER

### 1 Water at Meyer Center



ROADWAYS (ROUND TRIP)	MILES
.....	0.20
.....	0.70
.....	1.10

### TRAIL USAGE

- ACCESSIBLE TRAIL
- HIKING
- X-COUNTRY SKIING
- HORSES
- BIKES

TRAILS		MILES	PAVED
WHITE OAK TRAIL		0.30	
BOREAL TRAIL		0.10	
TRILLIUM TRAIL <small>CONTAINS STAIRS</small>		1.00	
DEEP WOODS TRAIL		0.30	
WILDFLOWER TRAIL <small>CONTAINS STAIRS</small>		0.20	
CASCADE TRAIL		0.10	✓
HEMLOCK TRAIL <small>CONTAINS STAIRS</small>		1.00	
BEECHWOODS TRAIL		0.60	
RUTH KENNAN TRAIL		0.20	✓
MOUNTAIN BIKE TRAIL		6.00	
<small>DIRECTION OF BIKE TRAVEL CHANGES DAILY; SEE SIGNAGE ON TRAIL FOR GUIDANCE</small>			
OHIO BUCKEYE TRAIL			
<small>* SHARED WITH RIVERS FOR 8.7 MILES</small>			
<small>THESE TRAILS ARE ACCESSED BY TUPELO POND AND WOODIN ROAD ENTRANCES</small>			
CREEK TRAIL		2.10	
HIGHLINE TRAIL		0.80	

### MAP KEY

- PARK ENTRANCE
- DONALD W. MEYER CENTER
- ASPEN GROVE SHELTER & CHESTNUT POND
- DEEP WOODS LODGE
- MAPLE GROVE SHELTER & PLAYGROUND
- WILD GOOSE POND
- OPERATIONS FACILITY
- SHORELINE FISHING
- RESTROOMS
- WATER SEE DETAIL ABOVE
- CAMP SITE A - TENT PAD
- CAMP SITE B - TENT PAD
- CAMP SITE C - LEAN TO
- CAMP SITE D - LEAN TO
- CAMP SITE E - TREE HOUSE
- PARKING

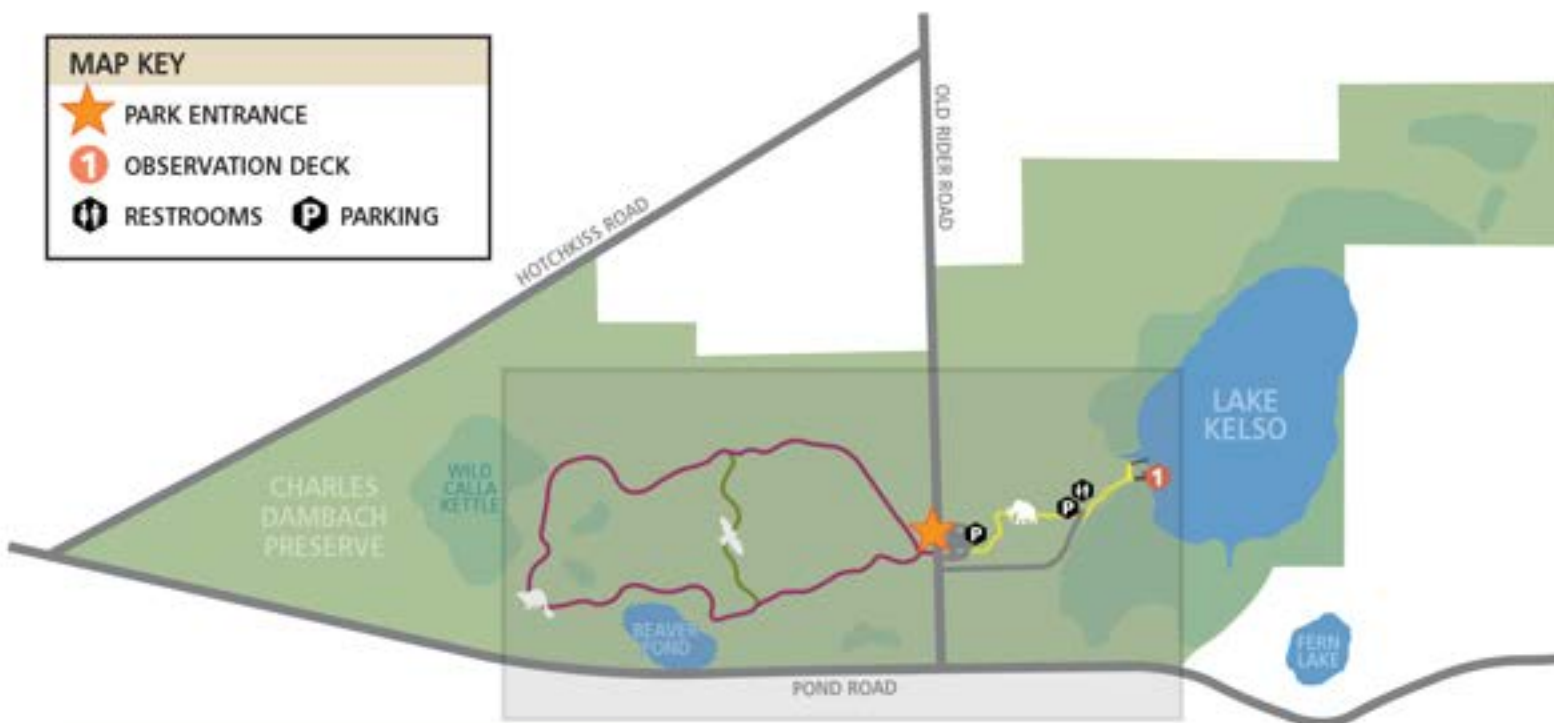


# Burton Wetlands Nature Preserve

15681 Old Rider Road • Burton/Newbury Townships 44021

## MAP KEY

-  PARK ENTRANCE
-  OBSERVATION DECK
-  RESTROOMS
-  PARKING






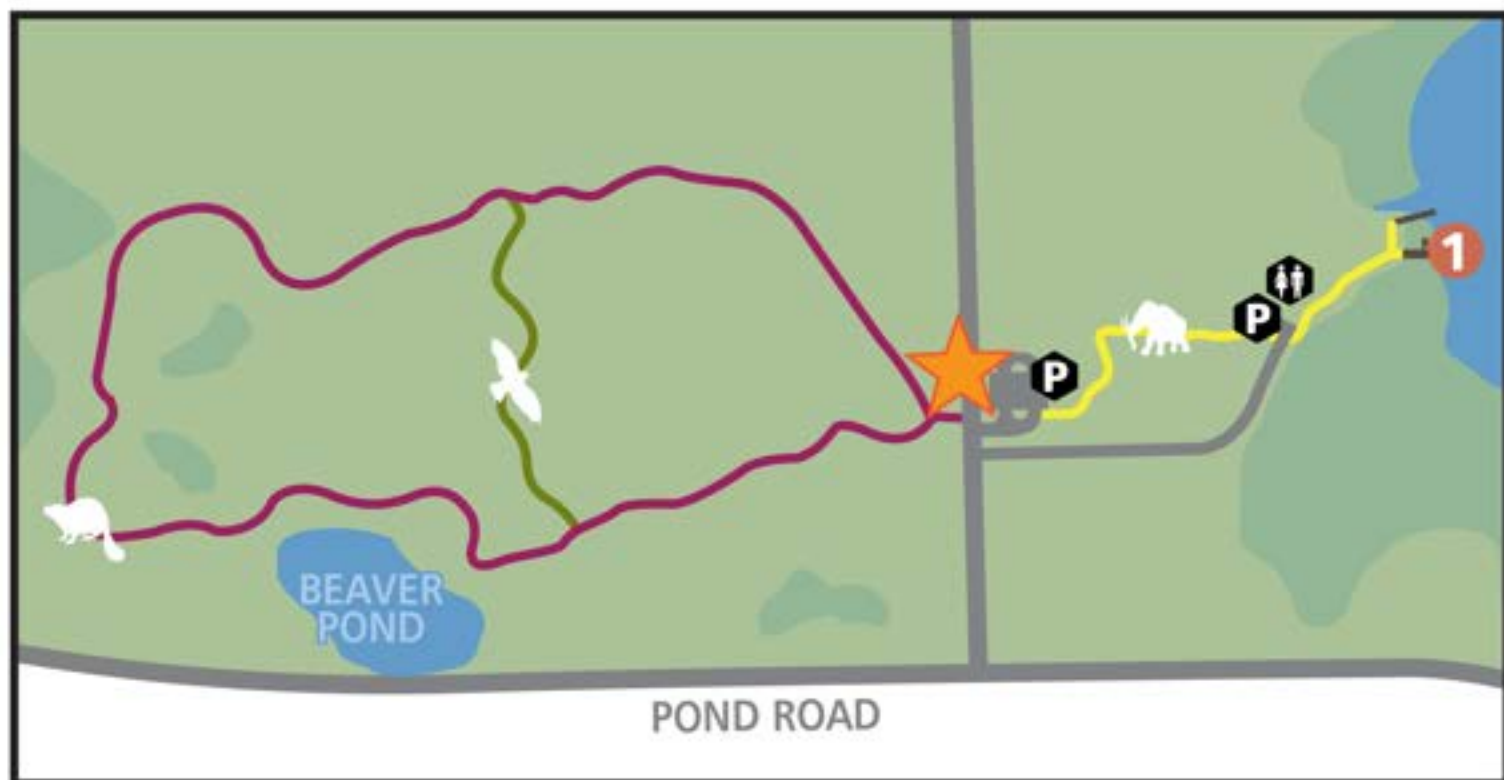
## TRAILS

## MILES

	<b>GLACIER TRAIL</b>	  	0.22
	<b>KETTLE TRAIL</b>	 	1.12
	<b>KETTLE TRAIL LOOP</b>	 	0.18

## TRAIL USAGE

-  ACCESSIBLE TRAIL
-  HIKING
-  X-COUNTRY SKIING

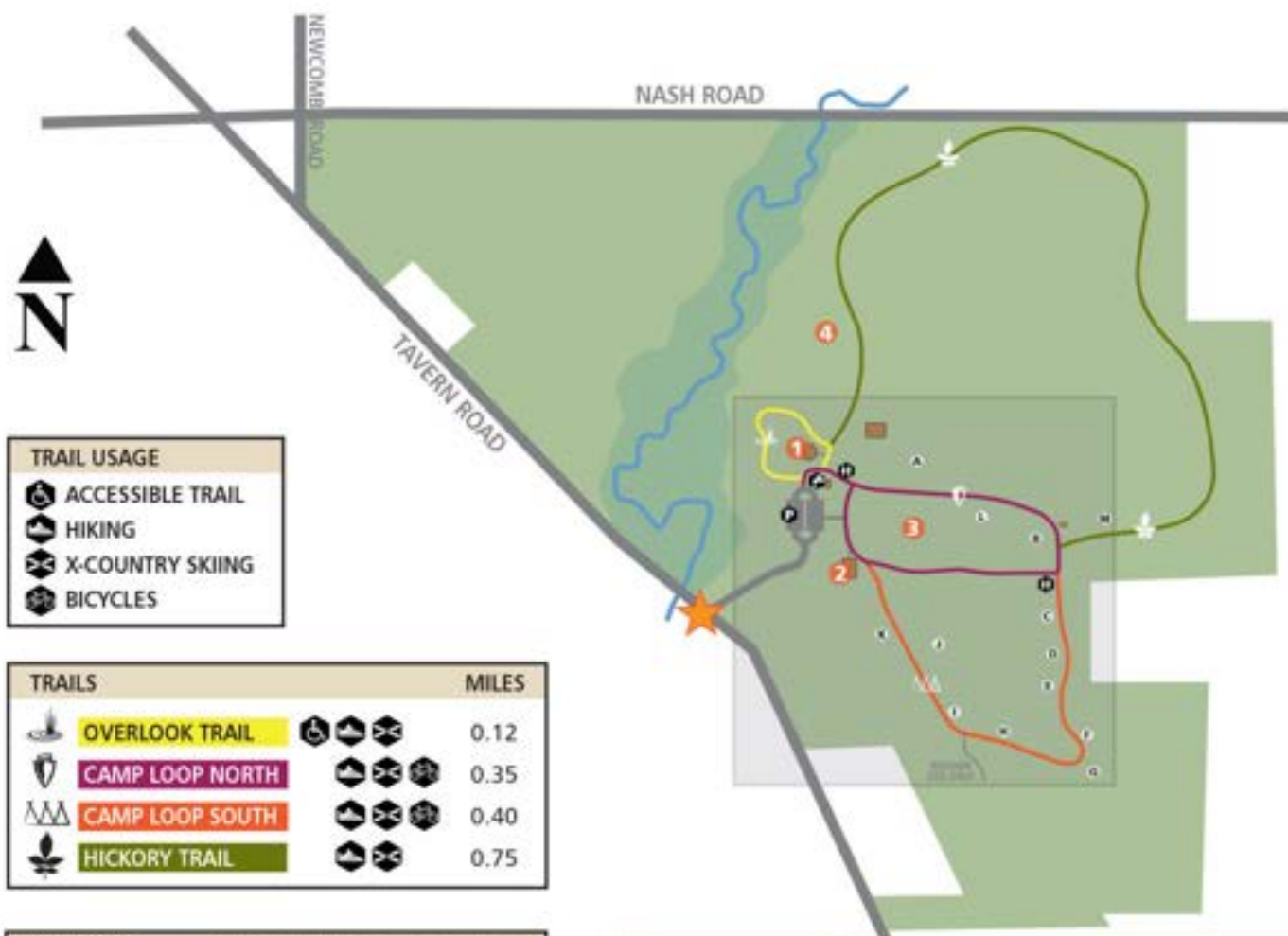






# Chickagami Park

17957 Tavern Road • Parkman Township 44021



## MAP KEY

CAMP ROADWAY NOT PLOWED IN THE WINTER

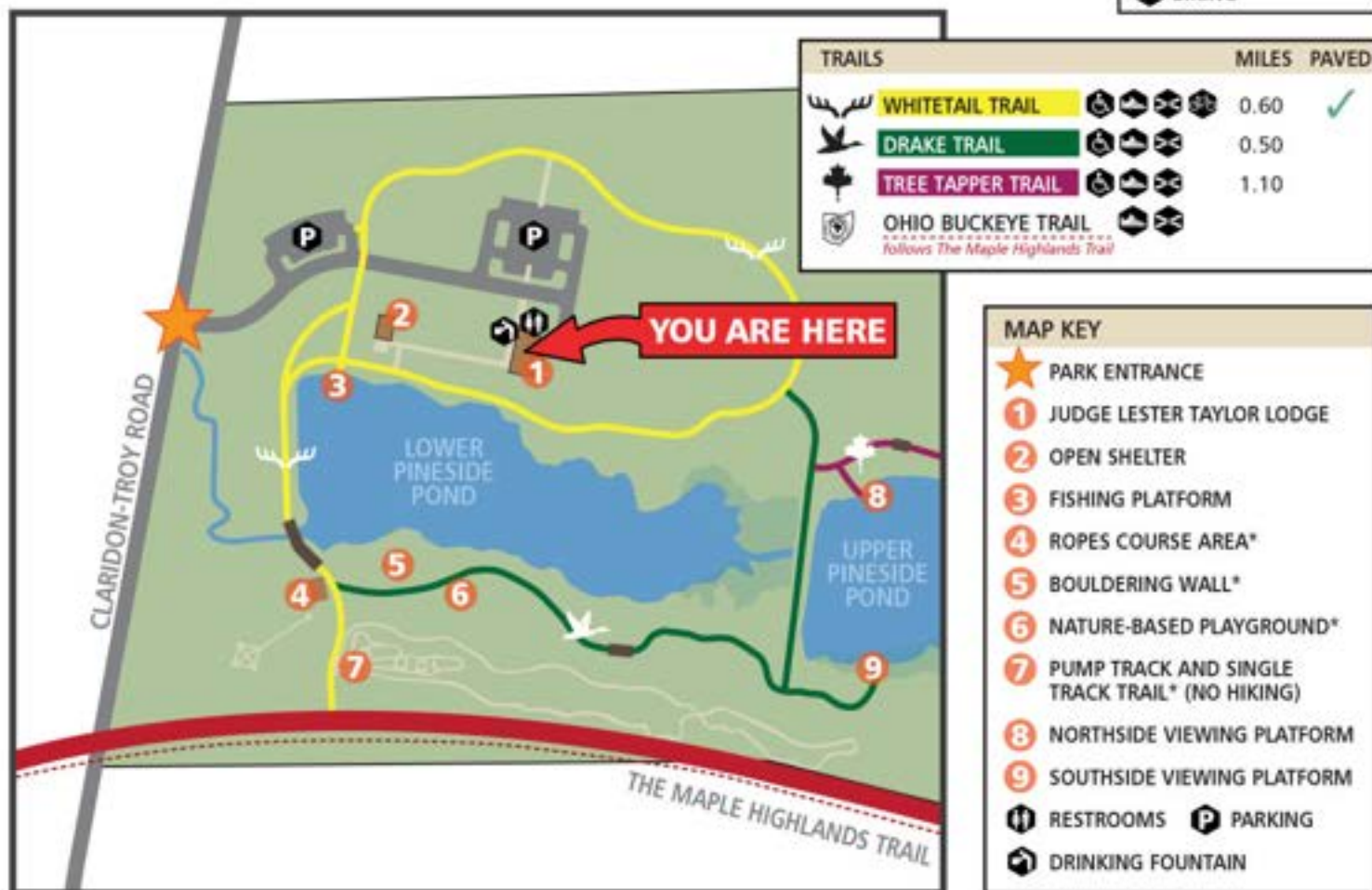
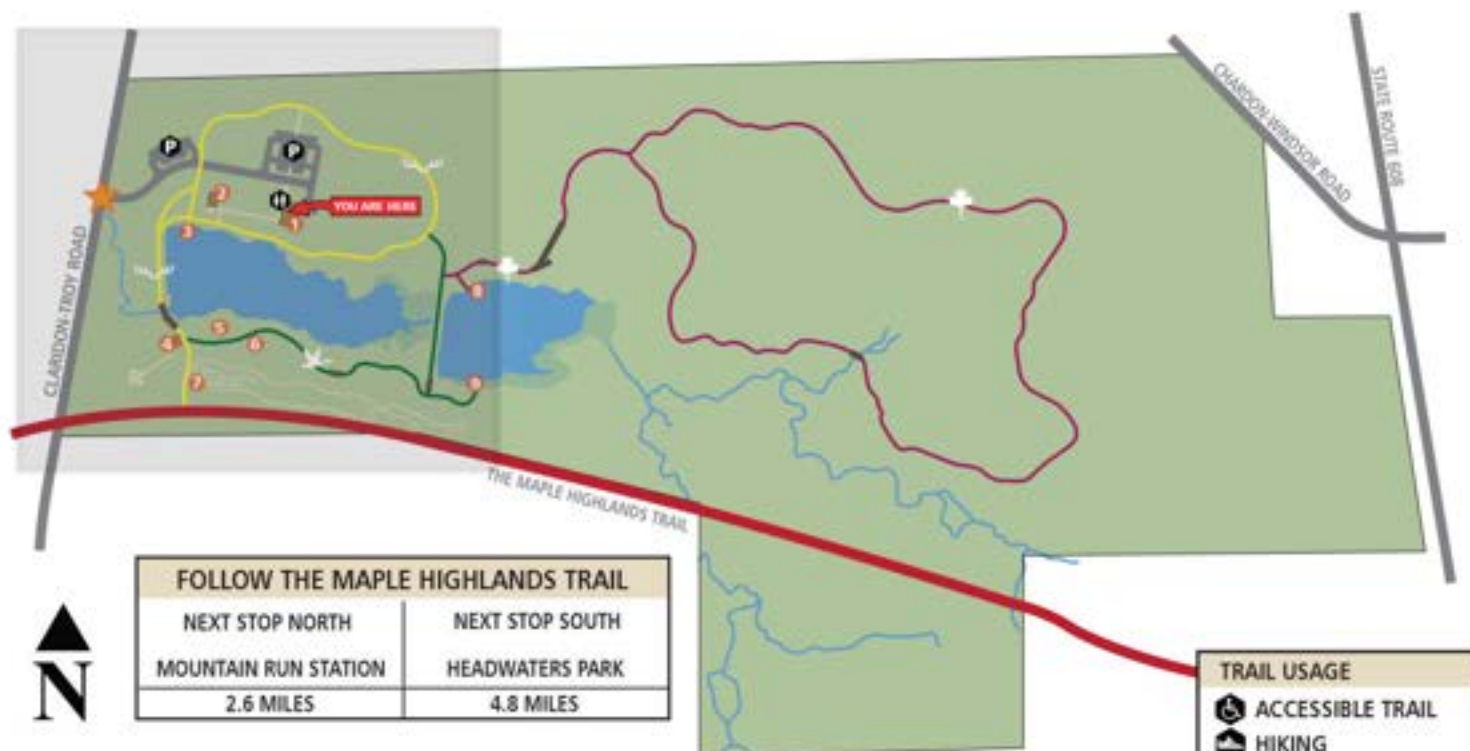
- ★ PARK ENTRANCE
- 1 OVERLOOK SHELTER
- 2 PINE GROVE SHELTER
- 3 ACTIVITY FIELD
- 4 AMPHITHEATER
- RESTROOMS
- P PARKING
- WATER FAUCET AVAILABLE YEAR-ROUND ON SIDE OF SMALL BUILDING CLOSEST TO PARKING LOT
- A CAMP SITE A (GROUP)  
1 Lean To, 5 Tent Pads
- B CAMP SITE B (GROUP)  
1 Lean To, 5 Tent Pads
- C CAMP SITE C  
1 Lean To
- D CAMP SITE D  
1 Tent Pad
- E CAMP SITE E  
1 Tent Pad
- F CAMP SITE F  
1 Tent Pad
- G CAMP SITE G  
1 Tent Pad
- H CAMP SITE H  
1 Tent Pad
- I CAMP SITE I  
1 Tent Pad
- J CAMP SITE J  
1 Lean To
- K CAMP SITE K (GROUP)  
4 Tent Pads (PHONE RESERVATIONS ONLY)
- L CAMP SITE L (GROUP)  
OPEN FIELD
- M CAMP SITE M  
OPEN SPACE





# Claridon Woodlands

11383 Claridon-Troy Road • Claridon Township 44033

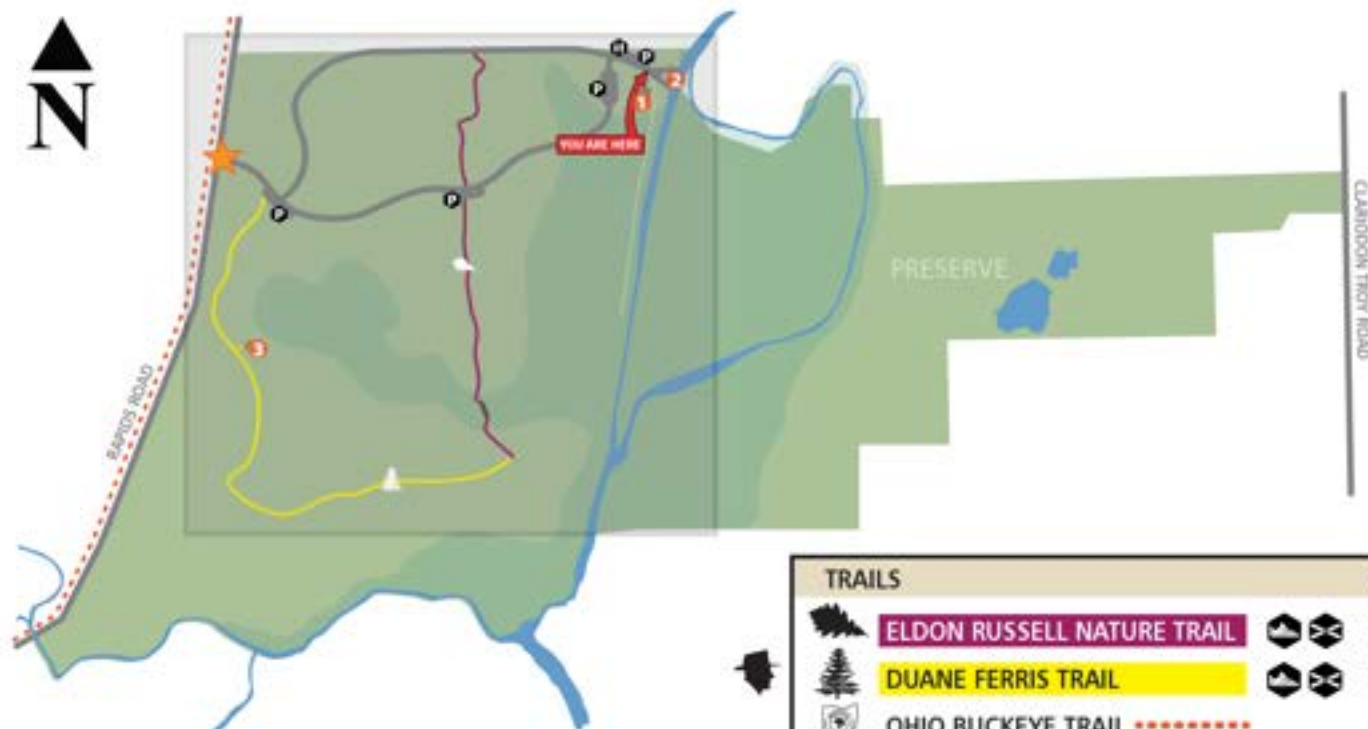






# Eldon Russell Park

16315 Rapids Road • Troy Township 44021



## MAP KEY

- PARK ENTRANCE
- HORWATH'S LANDING SHELTER & PLAYGROUND
- BOAT LAUNCH
- VIEWING PLATFORM
- RESTROOMS
- PARKING

## TRAIL USAGE

- HIKING
- X-COUNTRY SKIING







# Frohring Meadows

16780 Savage Road • Bainbridge Township 44023



CHAGRIN FALLS  
VILLAGE PARK

WASHINGTON STREET

CLEARED PATH  
LEADS TO CHAGRIN  
FALLS VILLAGE  
PARK AND ARMORY

SAVAGE ROAD

CHAGRIN ROAD

## TRAIL USAGE

- ACCESSIBLE TRAIL
- HIKING
- X-COUNTRY SKIING

## MAP KEY

- PARK ENTRANCE
- KATYDID LODGE
- PRAIRIE/MEADOW GARDEN
- WETLAND VIEWING PLATFORM
- WET SEDGE MEADOW
- 2 OPEN AIR SHELTERS
- RESTROOMS
- PARKING

## TRAILS

MILES PAVED



**DRAGONFLY TRAIL**



0.70



**BIG BLUESTEM TRAIL**



2.80



# Headwaters Park

13365 Old State Road, Claridon/Huntsburg Townships 44021

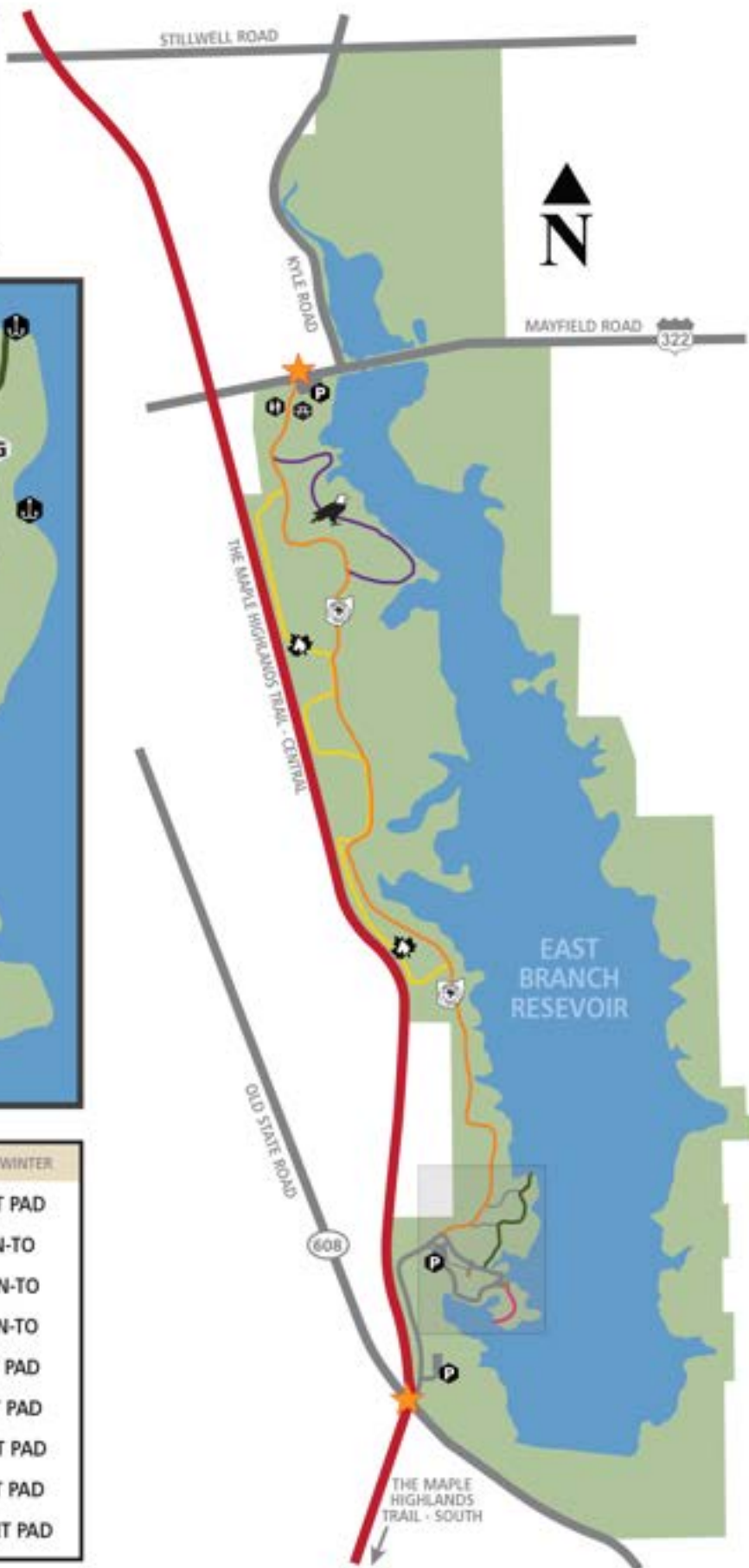
TRAILS		MILES
OHIO BUCKEYE TRAIL		2.00
EAGLE TRAIL		0.80
MAPLE BRIDLE TRAIL		1.40
IF CONDITIONS WARRANT, TRAIL MAY BE CLOSED		
PIKE POINT TRAIL		0.30
KINGFISHER TRAIL		0.20

TRAIL USAGE	
ACCESSIBLE TRAIL	
HIKING	
X-COUNTRY SKIING	
HORSES	
BICYCLES	
BUGGIES	

**MAP KEY**

PARK ENTRANCE	<b>E</b> CAMP SITE E - TENT PAD
BOATHOUSE	<b>F</b> CAMP SITE F - LEAN-TO
CRYSTAL LAKE SHELTER	<b>G</b> CAMP SITE G - LEAN-TO
SHORELINE FISHING	<b>H</b> CAMP SITE H - LEAN-TO
RESTROOMS  PARKING	<b>I</b> CAMP SITE I - TENT PAD
<b>A</b> CAMP SITE A - TENT PAD	<b>J</b> CAMP SITE J - TENT PAD
<b>B</b> CAMP SITE B - TENT PAD	<b>K</b> CAMP SITE K - TENT PAD
<b>C</b> CAMP SITE C - TENT PAD	<b>L</b> CAMP SITE L - TENT PAD
<b>D</b> CAMP SITE D - TENT PAD	<b>M</b> CAMP SITE M - TENT PAD

CAMP ROADWAY NOT PLOWED IN WINTER

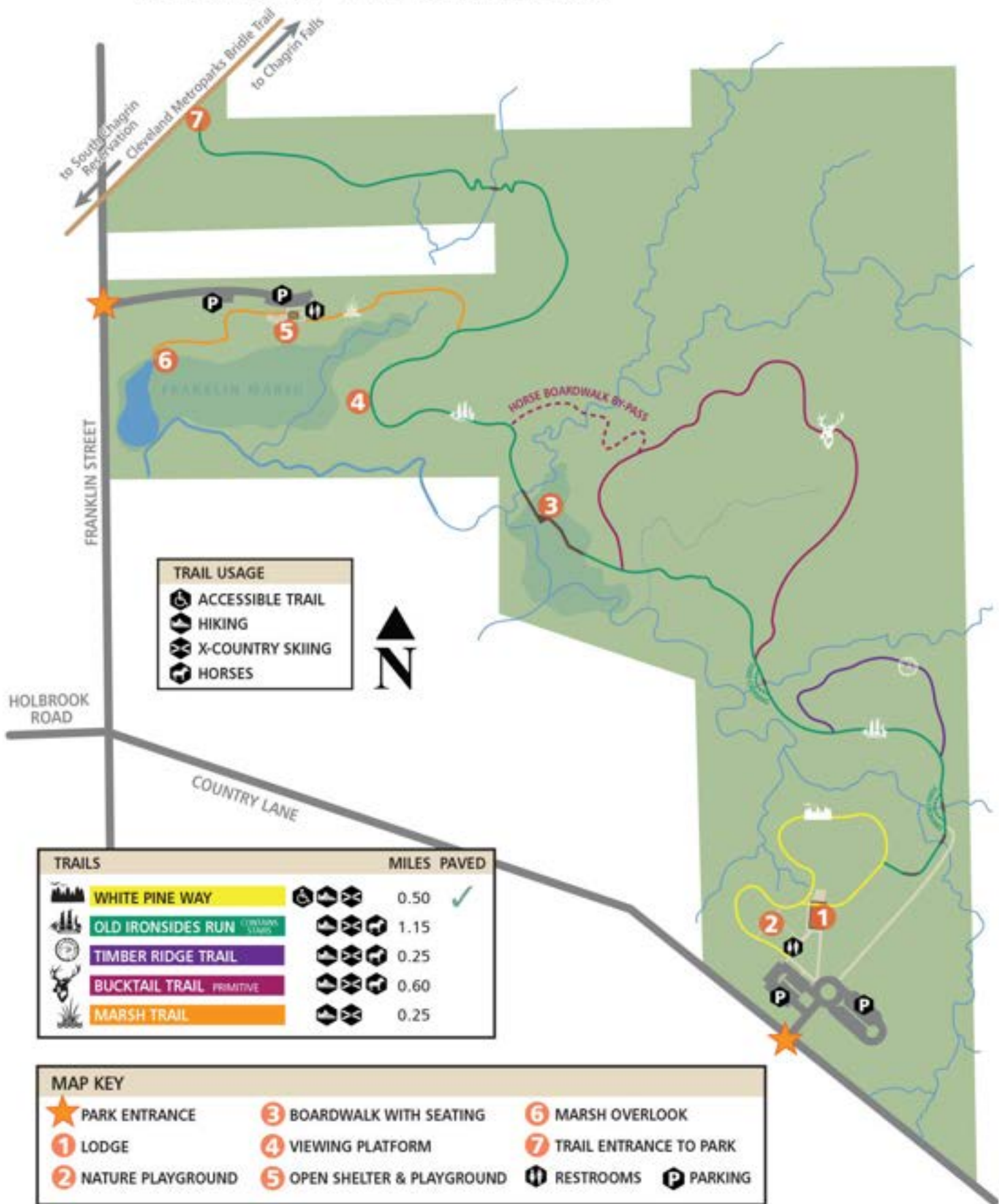






# Holbrook Hollows

7250 Country Lane • Bainbridge Township 44023







# Modroo Preserve

15695 Hemlock Road • Russell Township 44072

## MAP KEY

-  PARK ENTRANCE
-  PARKING

## TRAIL USAGE

-  HIKING
-  X-COUNTRY SKIING



## TRAILS

MILES

**PRAIRIE TRAIL**



0.80

RIDDLE ROAD

HEMLOCK ROAD

MUSIC STREET

P



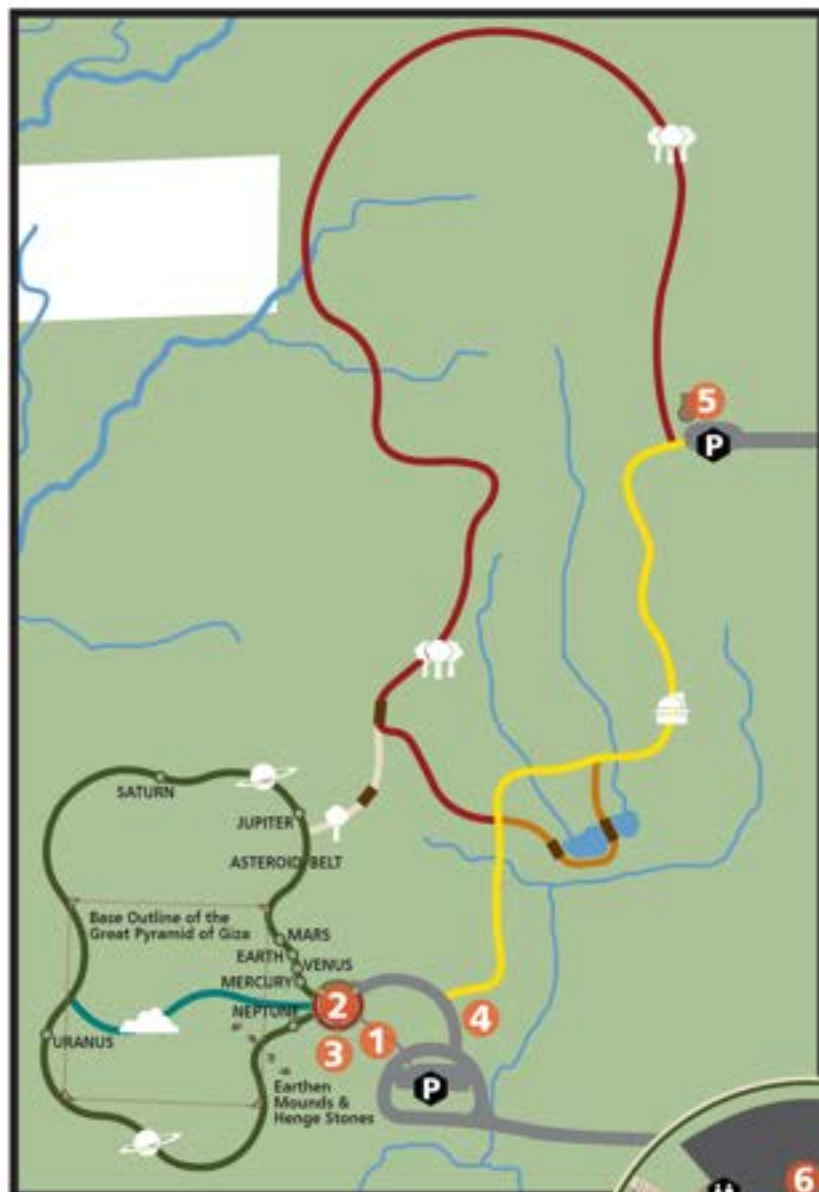




# Observatory Park

10610 Clay Street, Montville Township 44064

Nassau Astronomical Station • 10350 Clay Street, Montville Township 44064



## MAP KEY

- ★ PARK ENTRANCE
- ① HUMAN SUNDIAL
- ② CENTRAL PLAZA WITH COMPASS ROSE AND SOLSTICE GUIDES
- ③ HUMAN ORRERY
- ④ CYGNUS SHELTER
- ⑤ NASSAU ASTRONOMICAL STATION
- ⑥ ROBERT MCCULLOUGH SCIENCE CENTER
- ⑦ OBERLE OBSERVATORY
- ⑧ WEATHER & SEISMIC STATION
- ⑨ LUNAR PHASES DISPLAY
- ⑩ CONSTELLATION GLOBE
- ⑪ DAY & NIGHT GARDENS
- ⑫ TELESCOPE PADS (WITH POWER)
- Ⓜ RESTROOMS Ⓟ PARKING



## TRAIL USAGE

- ♿ ACCESSIBLE TRAIL
- 👤 HIKING
- 🏂 X-COUNTRY SKIING
- 🐎 HORSES
- 🚙 SNOWMOBILES

## TRAILS

TRAILS		MILES
🌌 PLANETARY TRAIL	♿ 🏂 🐎 🚙	0.85
☁ WEATHER TRAIL	♿ 🏂 🐎 🚙	0.25
🌳 WOODLAND LOOP TRAIL	♿ 🏂 🐎 🚙	1.85
🌳 WOODLAND LOOP ENTRANCE	♿ 🏂 🐎 🚙	0.15
🏠 NASSAU CONNECTOR TRAIL	♿ 🏂 🐎 🚙	0.67
🐸 TADPOLE TRAIL	♿ 🏂 🐎 🚙	0.20

## DETAIL OF ② CENTRAL PLAZA





## Orchard Hills Park

11340 Caves Road • Chester Township 44026

### MAP KEY

- PARK ENTRANCE
- ORCHARD HILLS LODGE
- NATURE PLAYGROUND
- POND SIDE SHELTER
- SLEDDING SHELTER
- SLEDDING HILL
- LIGHT POLE WITH SWITCH FOR SLEDDING HILL LIGHTS
- RESTROOMS
- PARKING



N

### TRAIL USAGE

- ACCESSIBLE TRAIL
- HIKING
- X-COUNTRY SKIING



### TRAILS

MILES PAVED

	SEDE TRAIL		0.30	✓
	CRICKET TRAIL		0.60	✓
	HARVEST TRAIL		0.50	
	WHITE PINE TRAIL		0.30	
	PINE WARBLER TRAIL		0.20	
	MCINTOSH TRAIL		1.60	
	OHIO BUCKEYE TRAIL			





# Russell Uplands Preserve

15200 Russell Road • Russell Township 44022



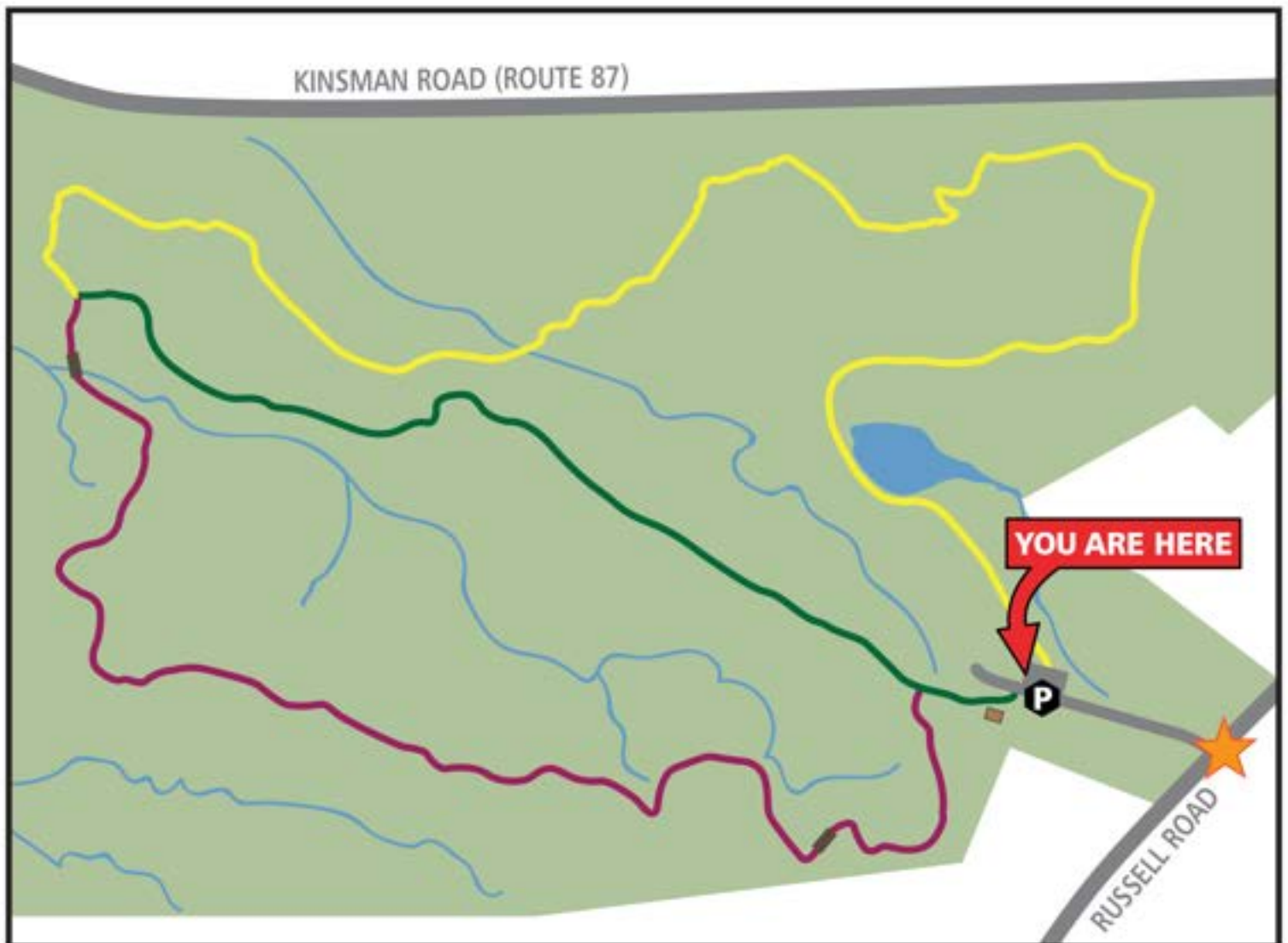
## TRAIL USAGE

- HIKING
- X-COUNTRY SKIING

## TRAILS

## MILES

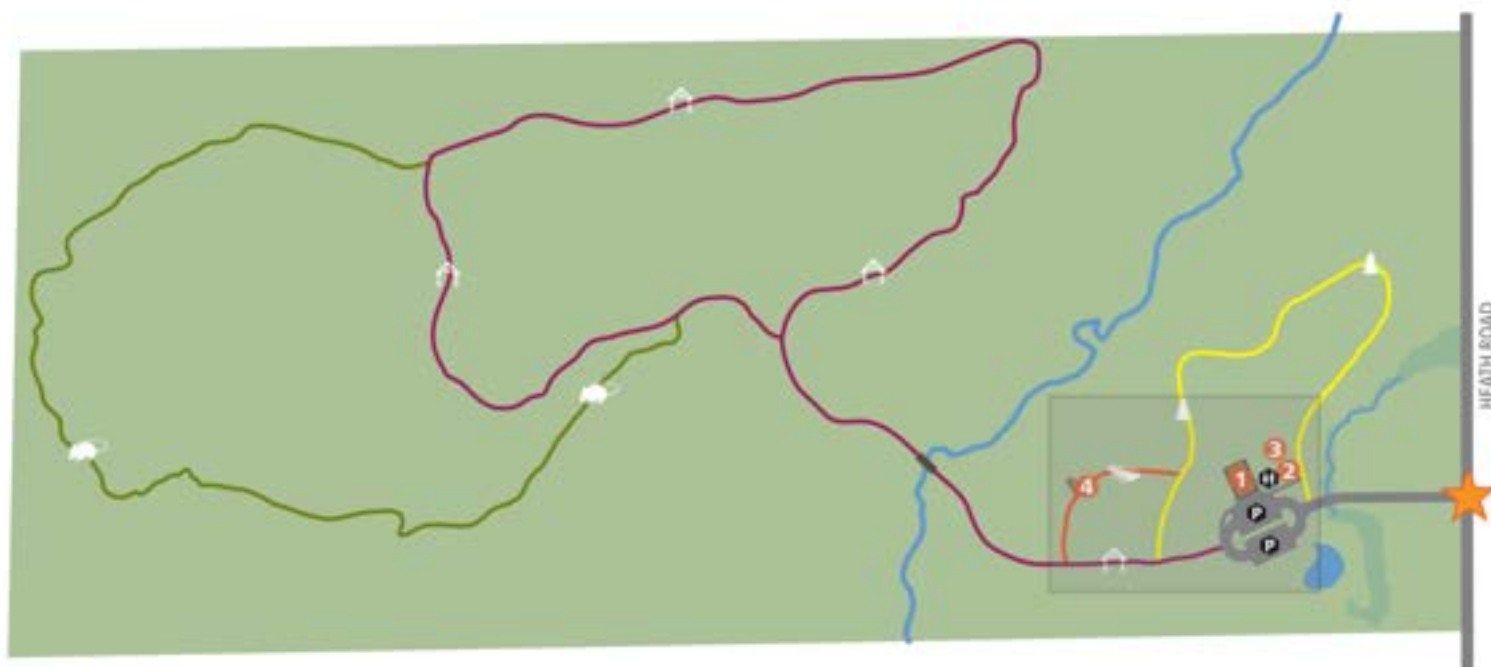
LAKE TRACE		0.90
DIAGONAL TRACE		0.40
HICKORY TRACE		0.70





# Sunnybrook Preserve

12474 Heath Road • Chester Township 44026

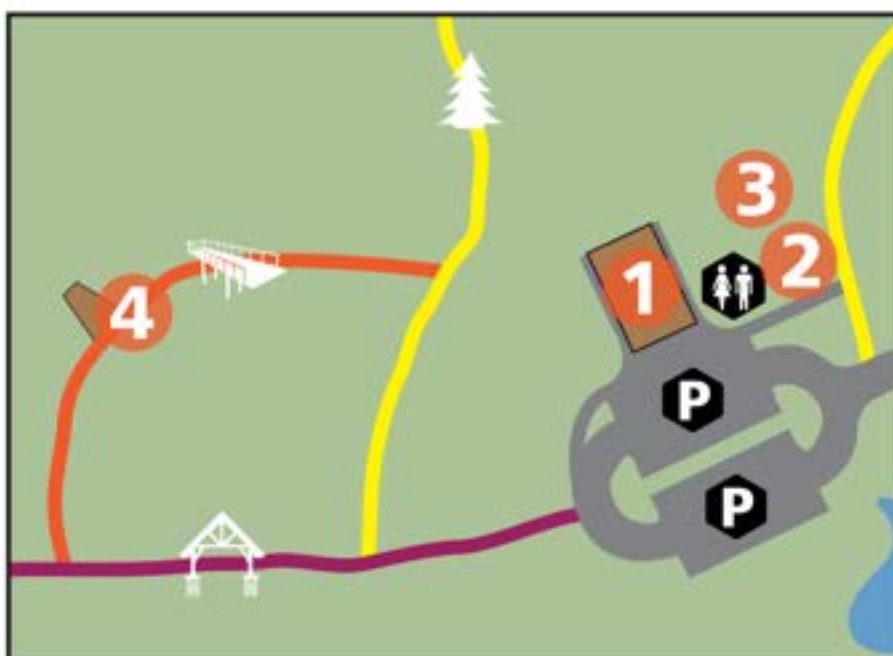


TRAILS		MILES PAVED	
	PINE RIDGE TRAIL		0.25 ✓
	OVERLOOK TRAIL		0.07
	WOODLAND TRAIL		0.80
	JUMPING MOUSE TRAIL		0.52



MAP KEY	
	PARK ENTRANCE
	1 SUNNYBROOK LODGE
	2 TETHER BALL
	3 BOCCE BALL COURT
	4 OBSERVATION DECK
	RESTROOMS
	PARKING

TRAIL USAGE	
	ACCESSIBLE TRAIL
	HIKING
	X-COUNTRY SKIING

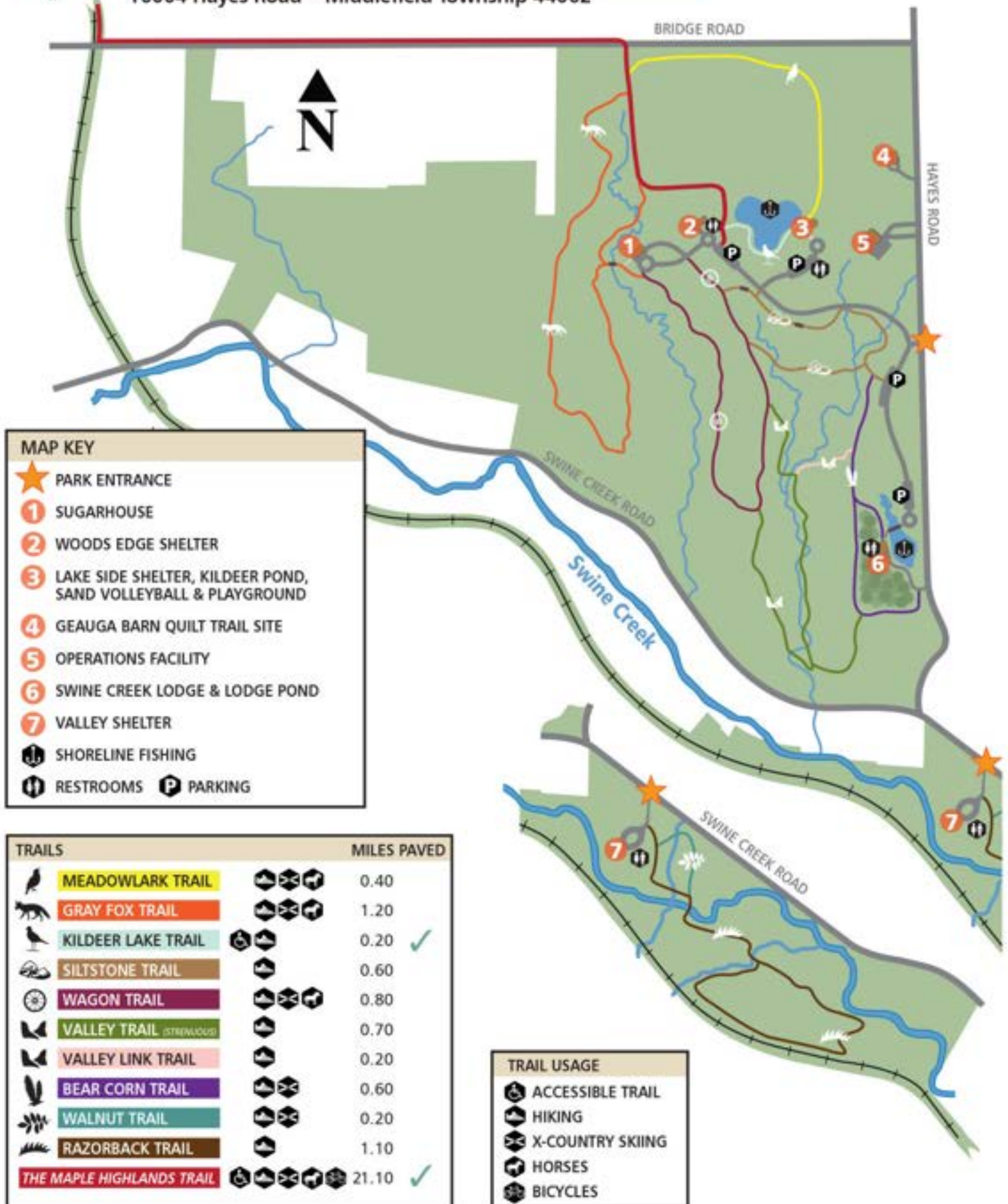






# Swine Creek Reservation

16004 Hayes Road • Middlefield Township 44062









# The Rookery

10110 Cedar Road • Munson Township 44026

GEAUGA PARK DISTRICT

[www.geaugaparkdistrict.org](http://www.geaugaparkdistrict.org)

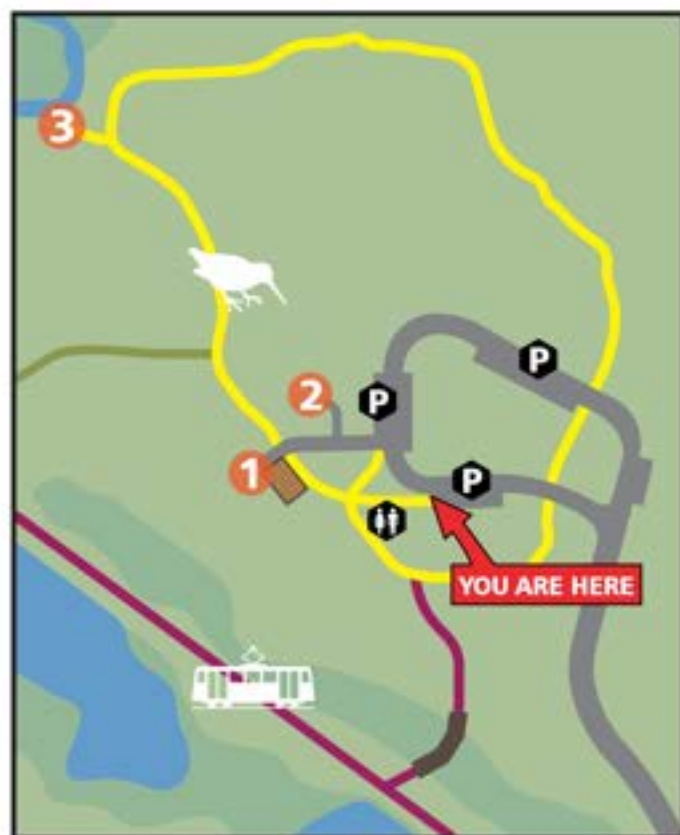


## TRAIL USAGE

- ACCESSIBLE TRAIL
- HIKING
- X-COUNTRY SKIING

## MAP KEY

- PARK ENTRANCE
- GREAT BLUE HERON LODGE
- PLAYGROUND
- OBSERVATION DECK
- THE JUNCTION
- RESTROOMS
- PARKING



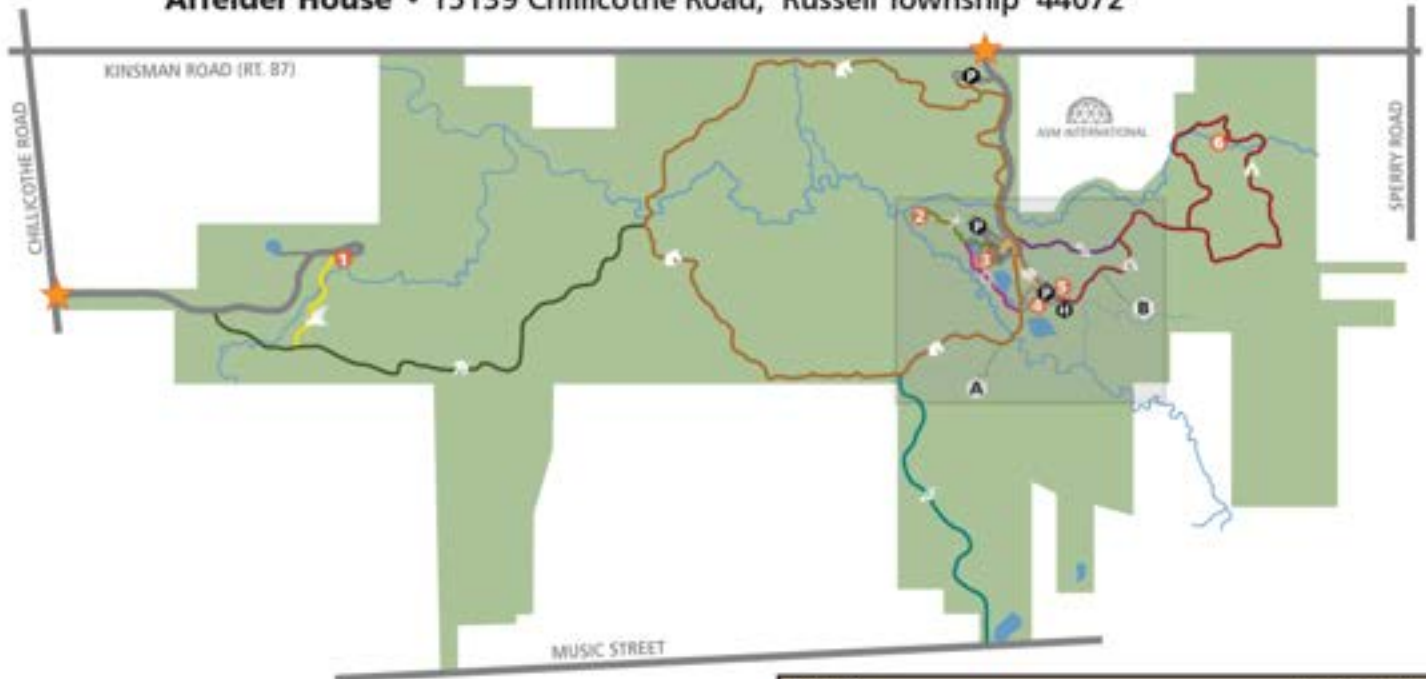
TRAILS		MILES PAVED	
	WOODCOCK TRAIL		0.58 ✓
	INTERURBAN TRAIL		1.55
	CONNECTOR		0.07



## The West Woods

9465 Kinsman Road, Russell Township 44072

Affelder House • 15139 Chillicothe Road, Russell Township 44072



### TRAIL USAGE

- ACCESSIBLE TRAIL
- HIKING
- X-COUNTRY SKIING
- HORSES

### MAP KEY

- PARK ENTRANCE
- AFFELDER HOUSE
- SUNSET OVERLOOK WILDLIFE VIEWING DECK
- THE WEST WOODS NATURE CENTER
- TURKEY RIDGE SHELTER
- DEER RUN SHELTER
- ANSEL'S CAVE
- RESTROOMS PARKING
- DRINKING FOUNTAIN (open 5/1 thru 10/31) LOCATED BETWEEN DEER RUN SHELTER AND RESTROOMS
- PRIMITIVE CAMP SITE A TENT PAD
- PRIMITIVE CAMP SITE B TENT PAD

TRAILS			MILES	PAVED
	NEIGHBORS WAY		0.10	✓
	DISCOVERY TRAIL		0.30	✓
	TROUT LILY TRAIL		0.10	PARTLY
	ANSEL'S CAVE LINK		0.20	
	ANSEL'S CAVE TRAIL <small>CONTAINS STAIRS</small>		1.50	
	PIONEER BRIDLE TRAIL		2.70	
	MUSIC STREET LINK		0.70	
	AFFELDER LINK		1.10	
	FALLS TRAIL		0.25	







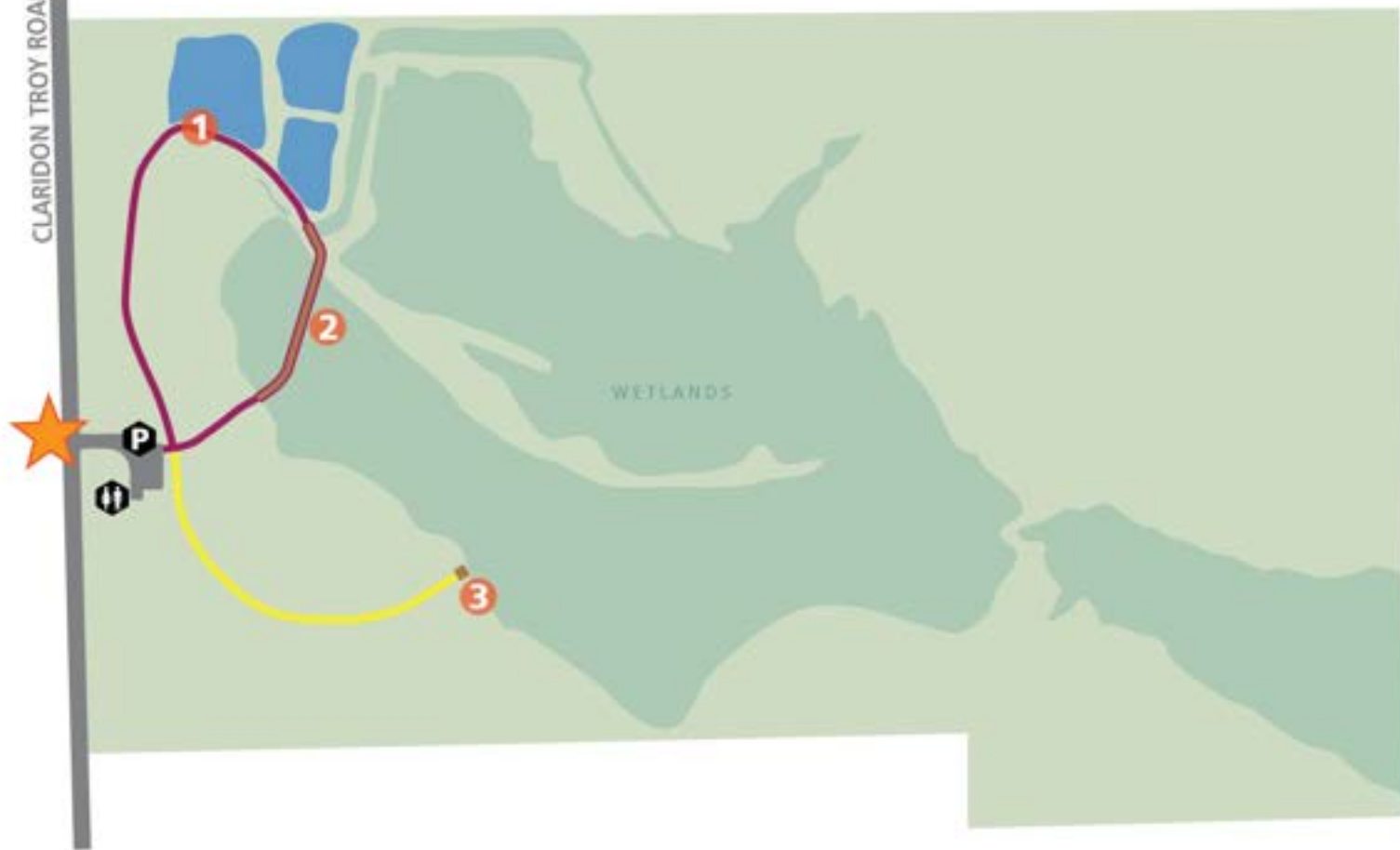
# Troy Wetlands

18725 Claridon-Troy Road, Troy Township 44234

HOOVER ROAD (TOWNSHIP ROAD 209)

700

CLARIDON TROY ROAD



## MAP KEY

- PARK ENTRANCE
- FISHING PLATFORM
- BOARDWALK
- OVERLOOK (CONTAINS STAIRS)
- RESTROOMS
- PARKING

## TRAILS



**MARSH OVERLOOK TRAIL**  
OVERLOOK PLATFORM IS NOT ACCESSIBLE  
CONTAINS STAIRS

**TREEFROG TRAIL**

## MILES

- 0.10
- 0.25

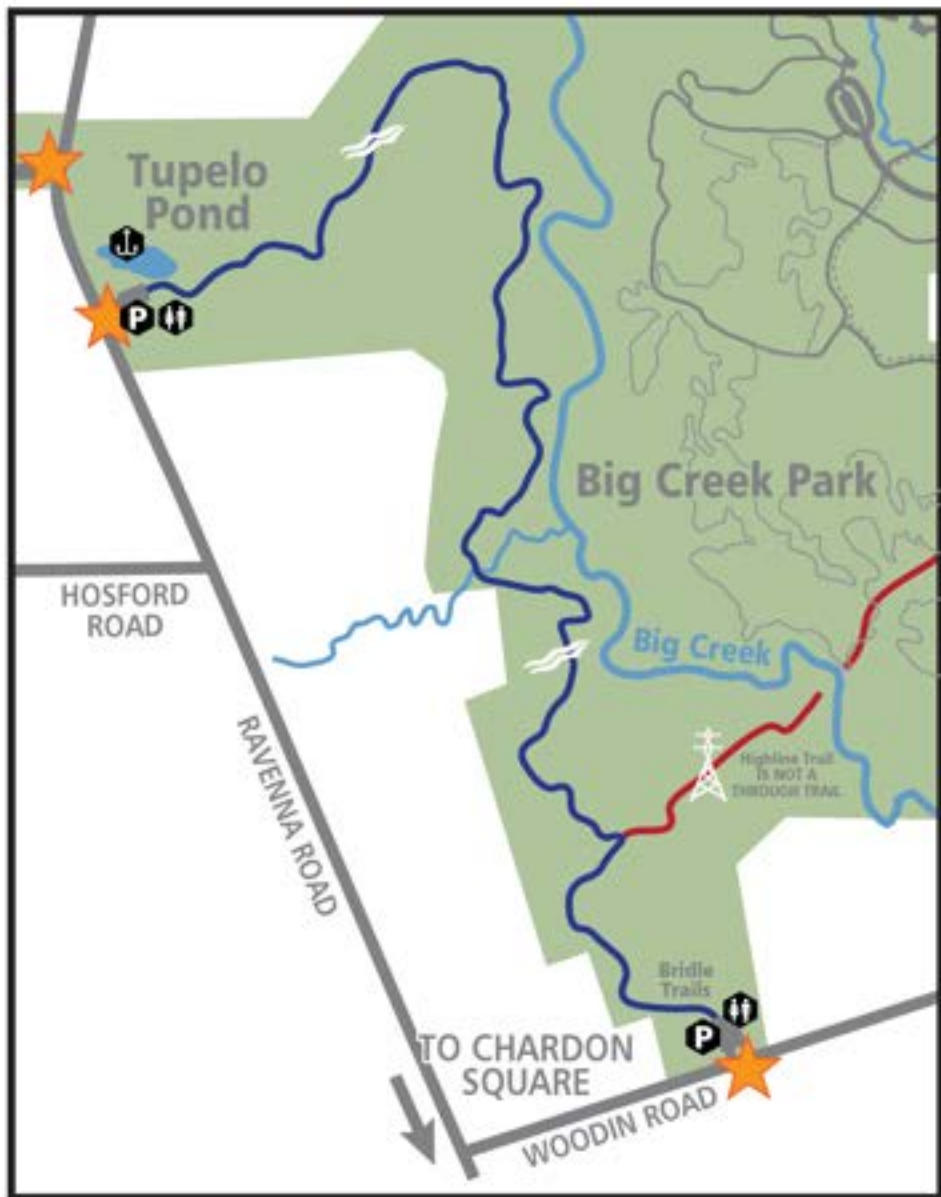
## TRAIL USAGE

- ACCESSIBLE TRAIL
- HIKING



# Tupelo Pond AT BIG CREEK PARK

9373 Ravenna Road • Chardon Township 44024



## MAP KEY

- PARK ENTRANCE
- SHORELINE FISHING
- RESTROOMS
- PARKING

TRAILS		MILES
<b>CREEK TRAIL</b> <small>CONTAINS STREAM CROSSING</small>		2.10
<b>HIGHLINE TRAIL</b>		0.80

THESE TRAILS DO NOT CONNECT TO TRAILS ON THE EASTERN SIDE OF BIG CREEK PARK. THOSE TRAILS MUST BE ACCESSED FROM THE ROBINSON ROAD ENTRANCE.

TRAIL USAGE	
	ACCESSIBLE TRAIL
	HIKING
	X-COUNTRY SKIING
	HORSES

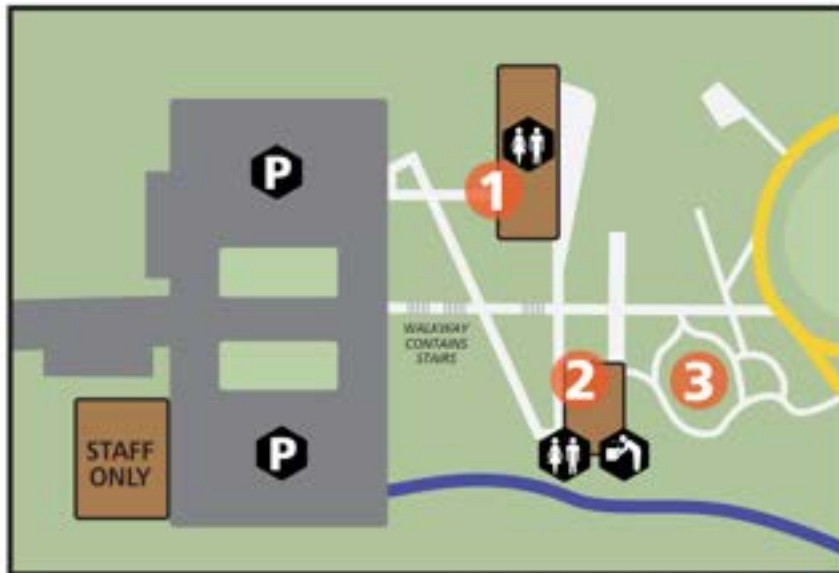






# Veterans Legacy Woods

14085 Ravenna Road • Newbury/Burton Townships 44065



NOTE: Area within dotted line is main area of construction and stream restoration. Portions of the Duty Trail will be closed through this construction period.

PEKIN ROAD

RAVENNA ROAD



## MAP KEY

- ★ PARK ENTRANCE
- ① TRIBUTE LODGE
- ② PUBLIC PAVILLION WITH RESTROOMS
- ③ NATURE-BASED PLAYGROUND
- ④ RAINBOW BRIDGE
- ♂ ♀ RESTROOMS
- P PARKING
- 🚰 DRINKING FOUNTAIN

## TRAILS

TRAILS	MILES PAVED
<b>COURAGE TRAIL</b>	1.95 PARTIALLY
<b>HONOR TRAIL</b>	0.50 PARTIALLY
<b>INTEGRITY TRAIL</b>	0.35 PARTIALLY
<b>LOYALTY TRAIL</b>	0.35 ✓
<b>DUTY TRAIL</b>	0.65

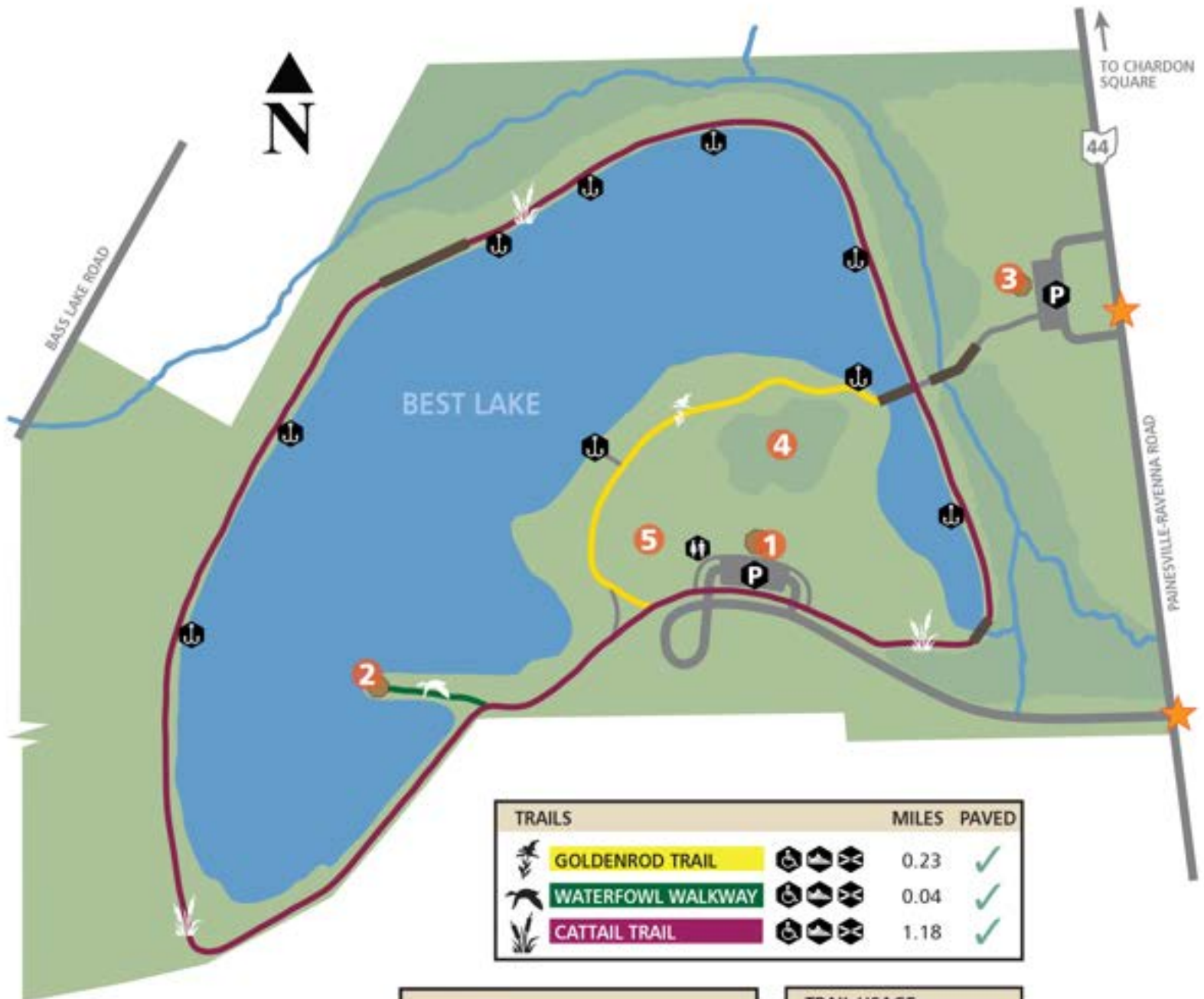
## TRAIL USAGE

- HIKING



# Walter C. Best Wildlife Preserve

11620 Ravenna Road • Munson Township 44024



TRAILS		MILES	PAVED
 <b>GOLDENROD TRAIL</b>	  	0.23	✓
 <b>WATERFOWL WALKWAY</b>	  	0.04	✓
 <b>CATTAIL TRAIL</b>	  	1.18	✓

## MAP KEY

-  PARK ENTRANCE
-  SUNSET SHELTER
-  WILDLIFE OBSERVATION BLIND
-  OPEN SHELTER
-  WETLAND
-  WILDFLOWER PRAIRIE
-  RESTROOMS  PARKING
-  FISHING PLATFORM

## TRAIL USAGE

-  ACCESSIBLE TRAIL
-  HIKING
-  X-COUNTRY SKIING





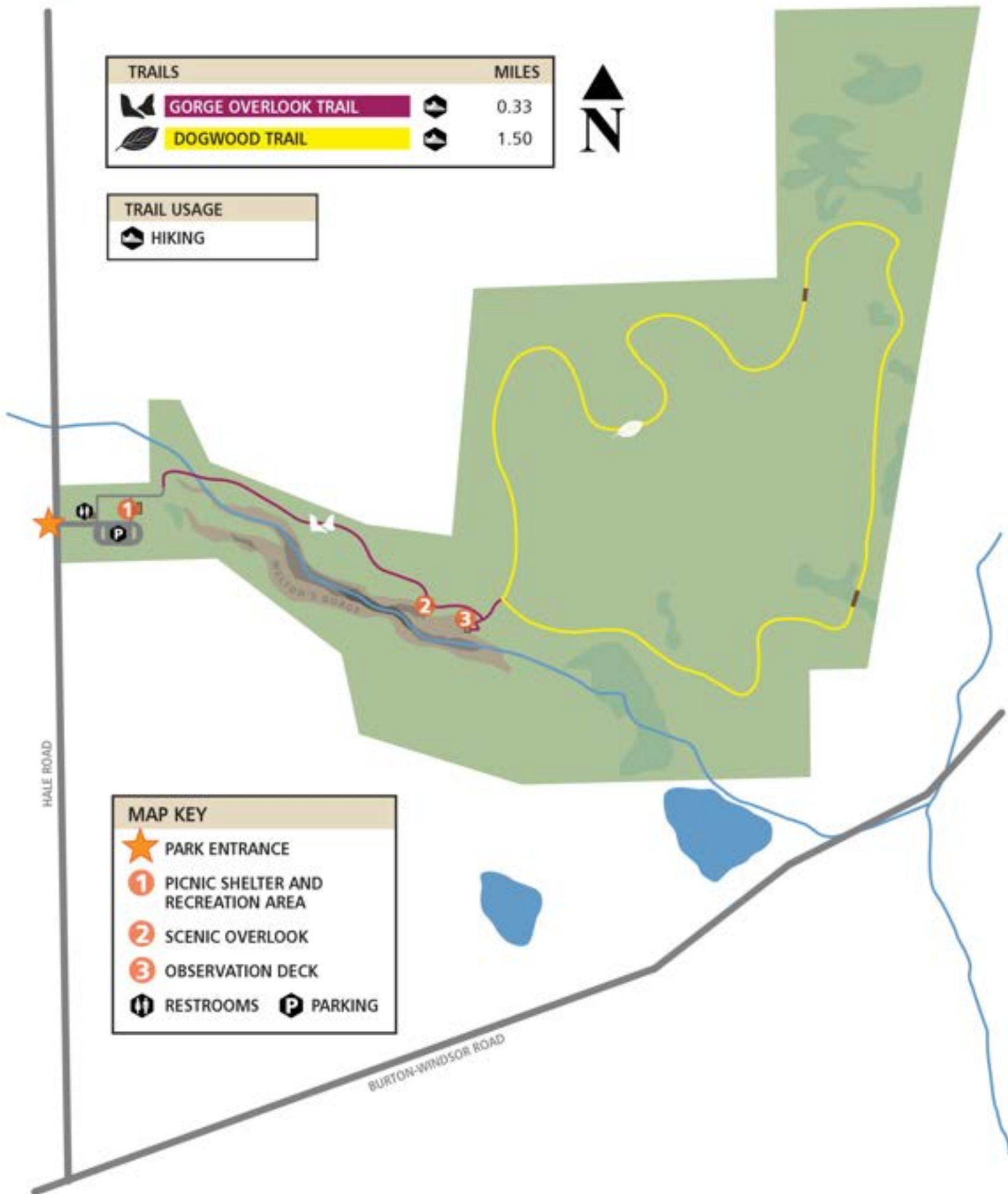
# Welton's Gorge

13973 Hale Road • Burton Township 44021

TRAILS		MILES
	GORGE OVERLOOK TRAIL	0.33
	DOGWOOD TRAIL	1.50



TRAIL USAGE
 HIKING



MAP KEY	
	PARK ENTRANCE
	PICNIC SHELTER AND RECREATION AREA
	SCENIC OVERLOOK
	OBSERVATION DECK
	RESTROOMS
	PARKING



# Whitlam Woods

12500 Pearl Road • Hambden Township 44024



TRAILS		MILES	
	OVERLOOK TRAIL		0.10
	BRIDGE TRAIL		0.20
	SUGARBUSH TRAIL		0.80

MAP KEY	
	PARK ENTRANCE
	RESTROOMS
	PARKING

TRAIL USAGE	
	HIKING
	X-COUNTRY SKIING